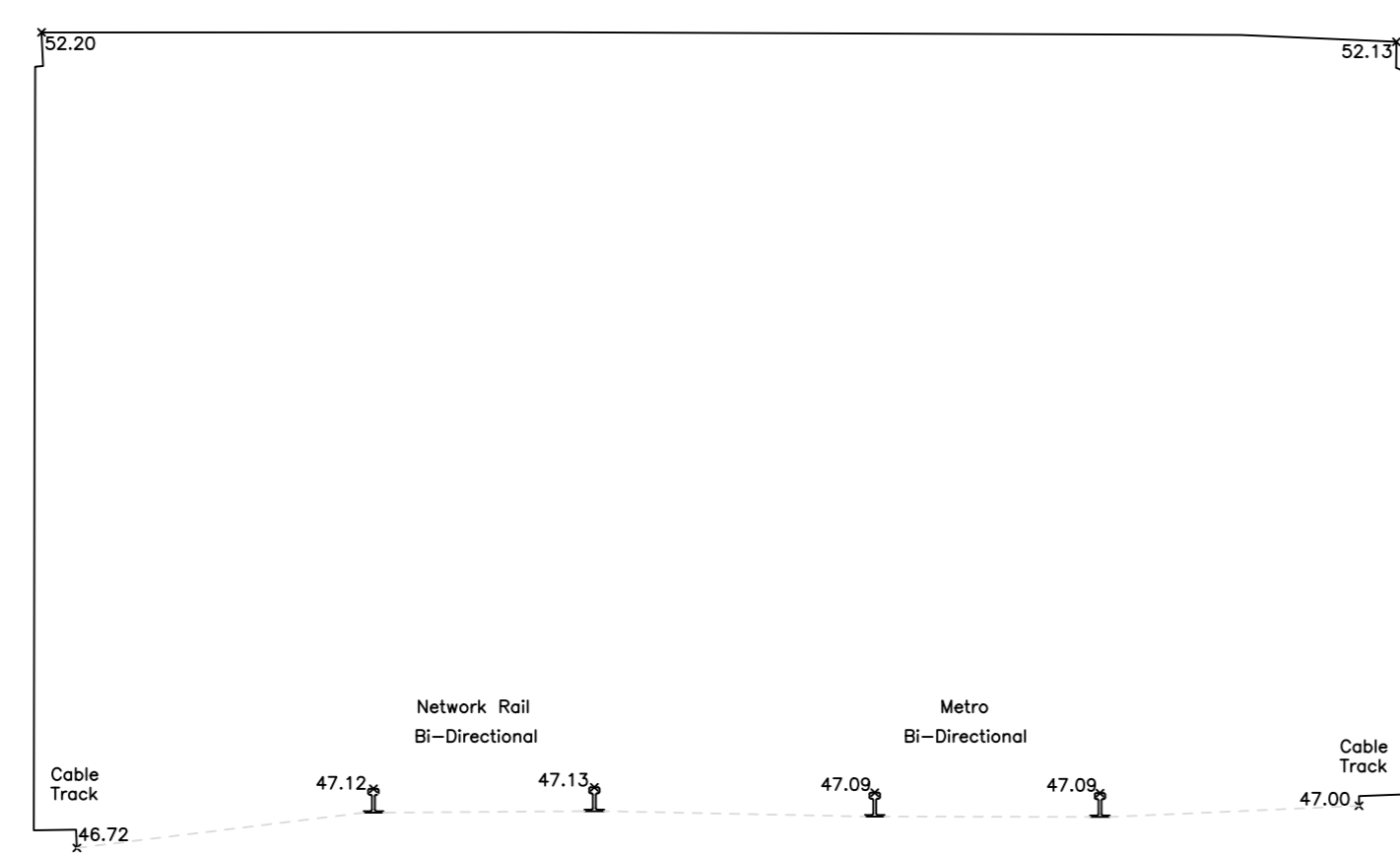
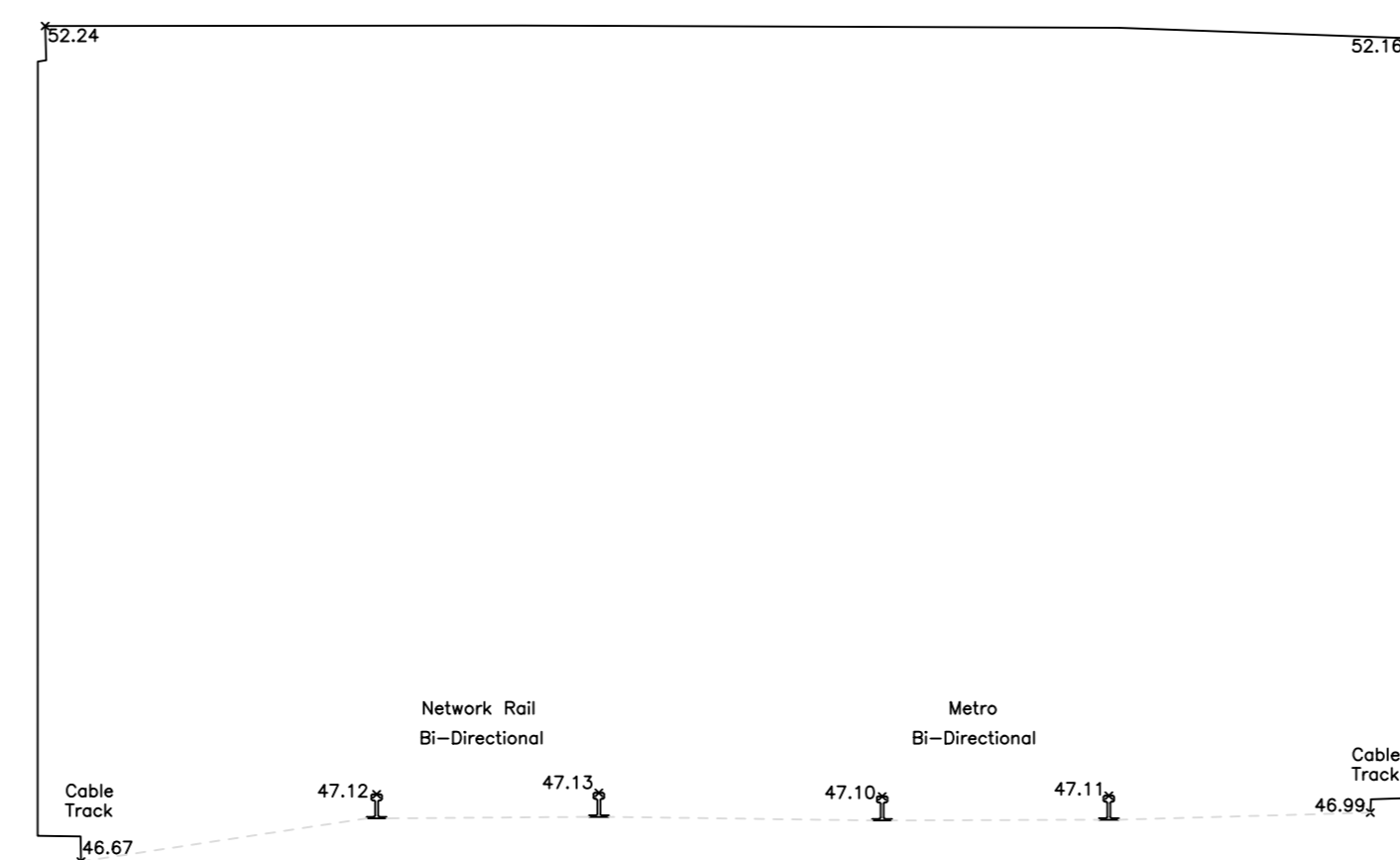


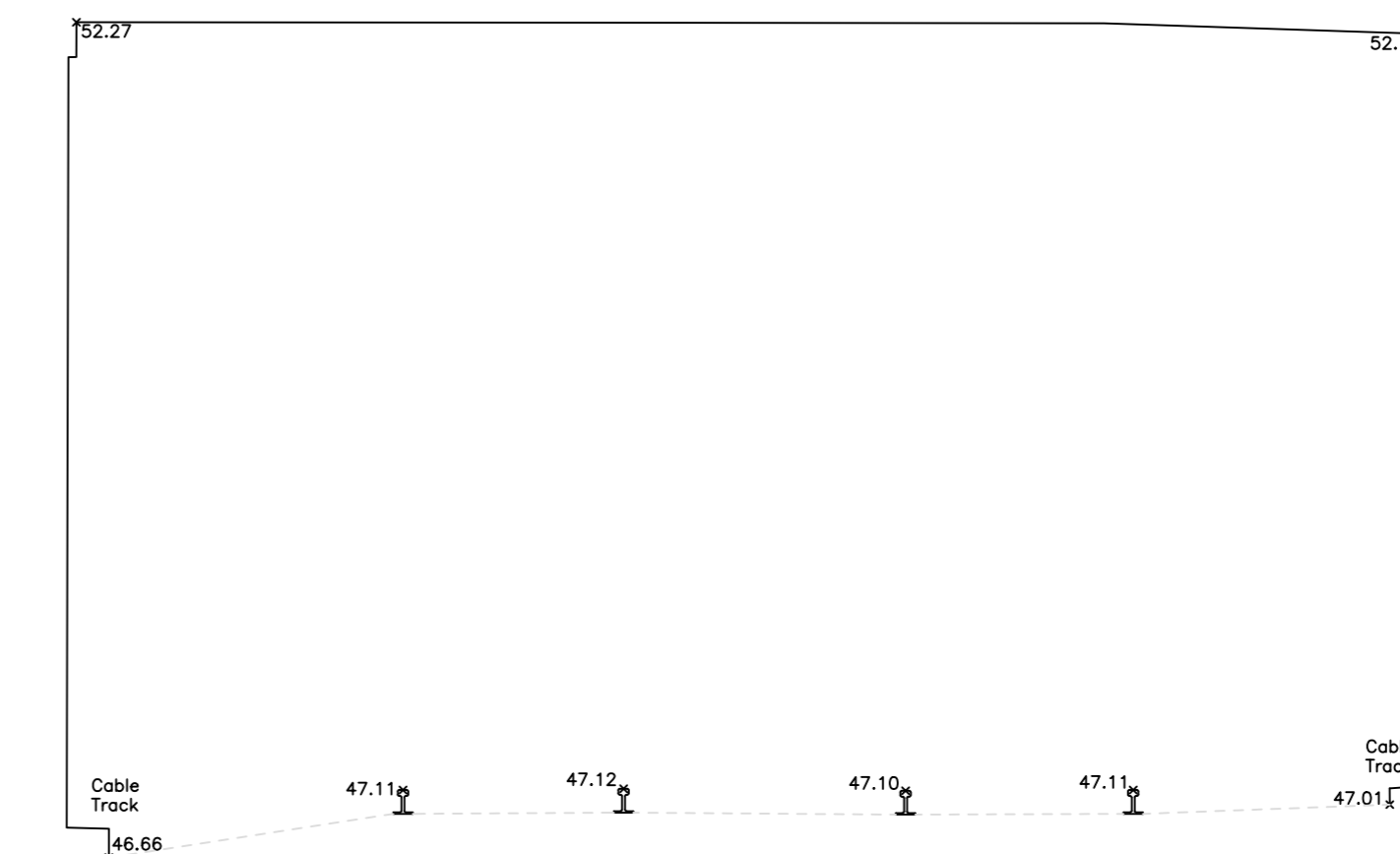
Shields Road Bridge Profile No. 1



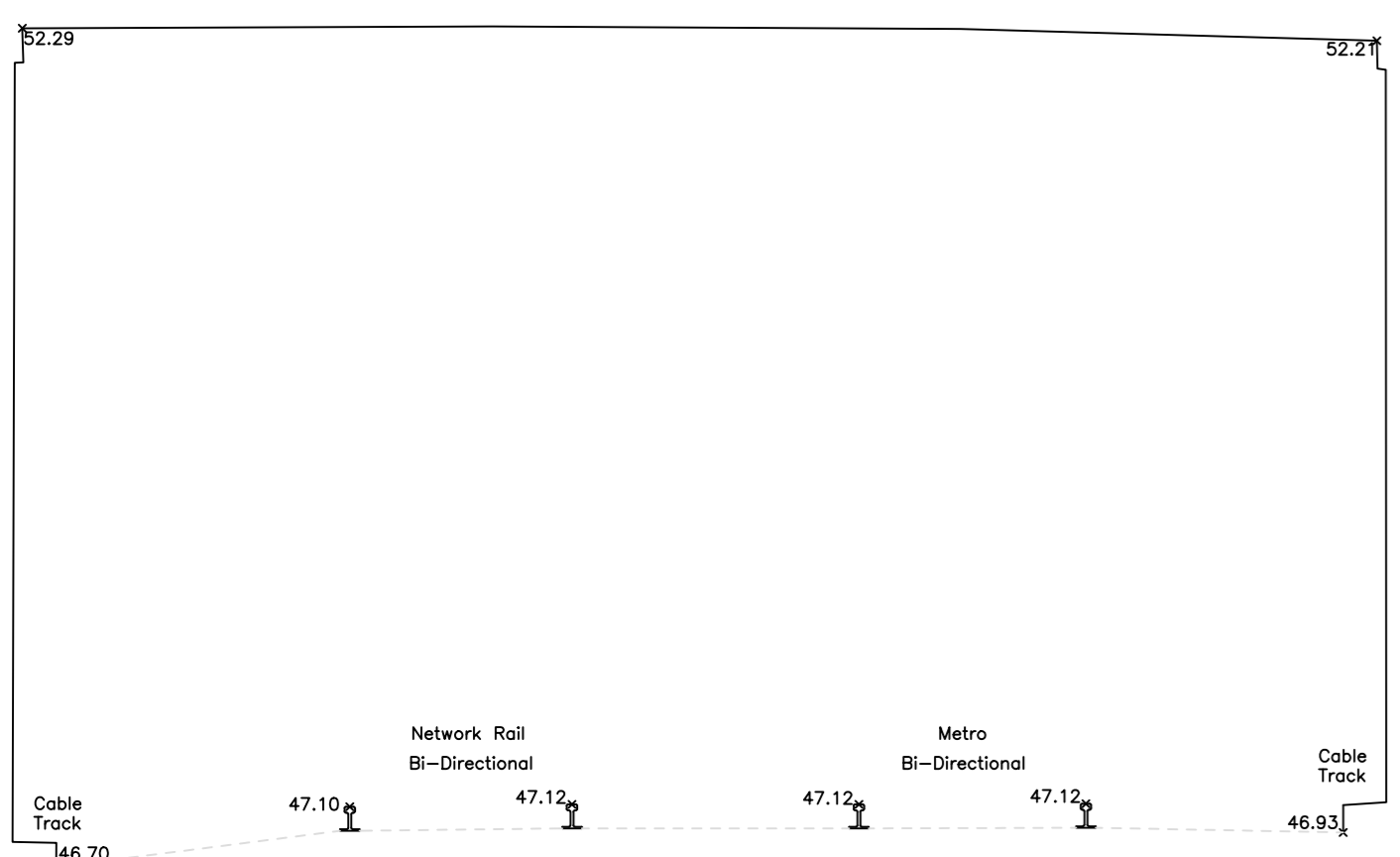
Shields Road Bridge Profile No. 2



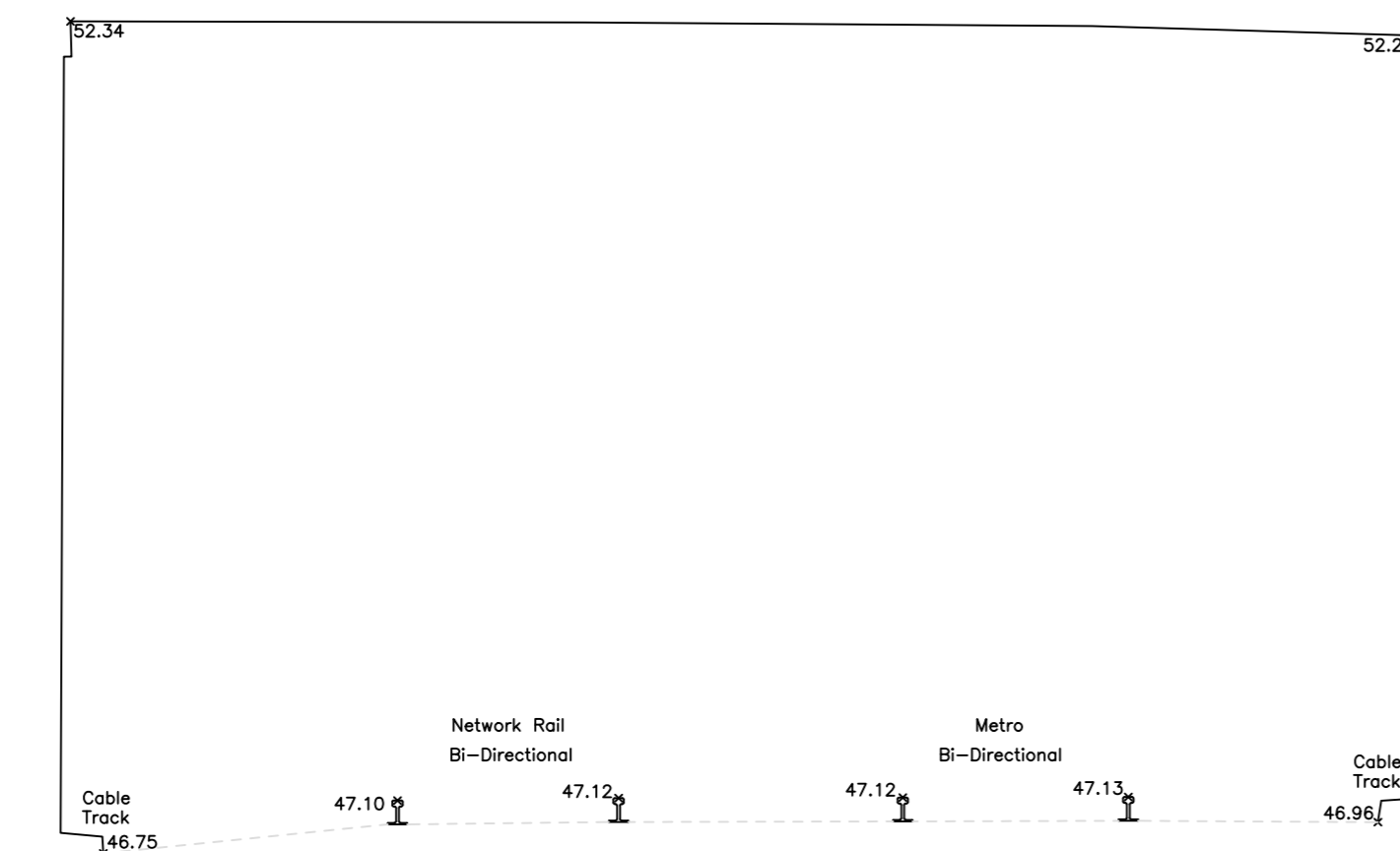
Shields Road Bridge Profile No. 3



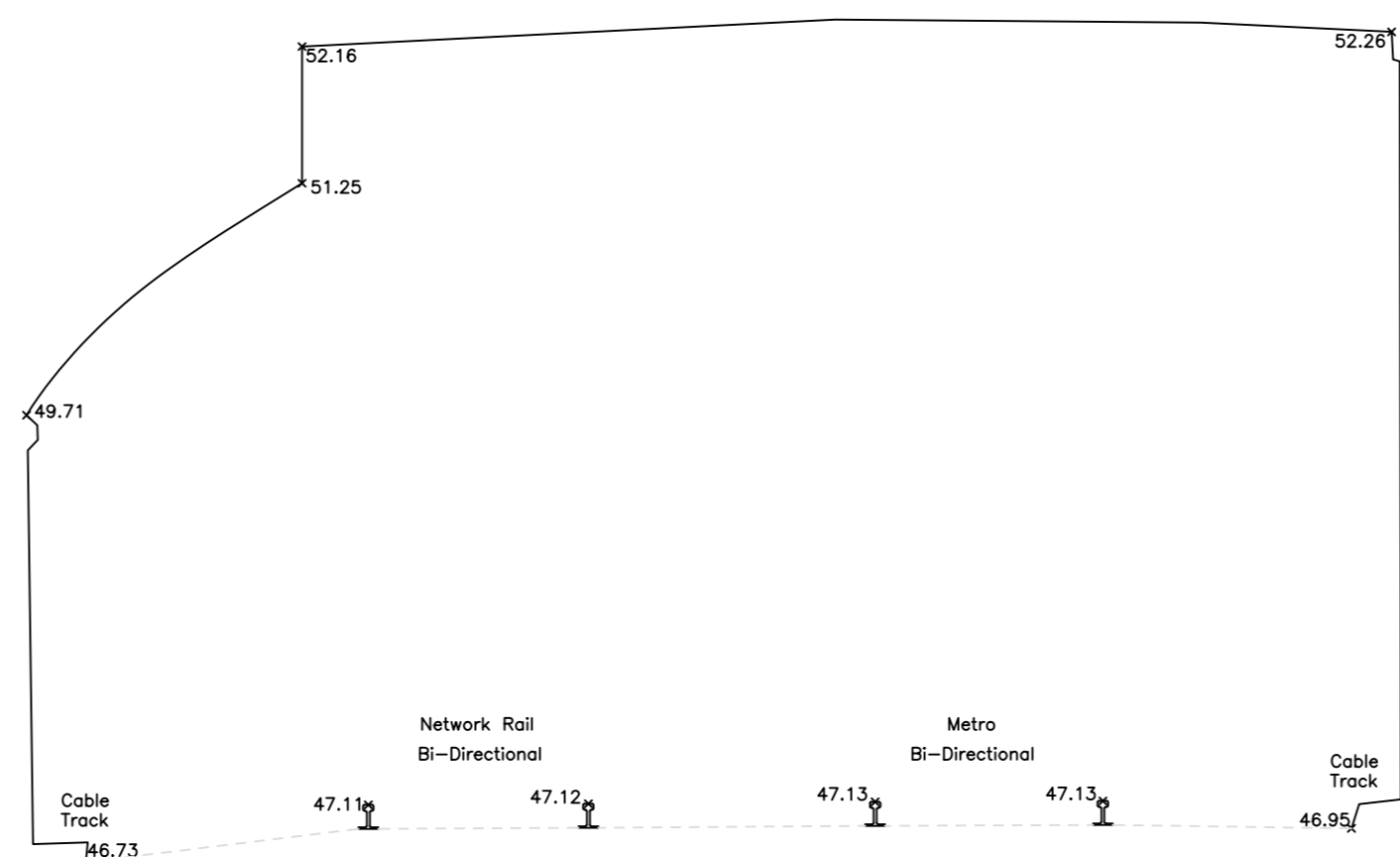
Shields Road Bridge Profile No. 4



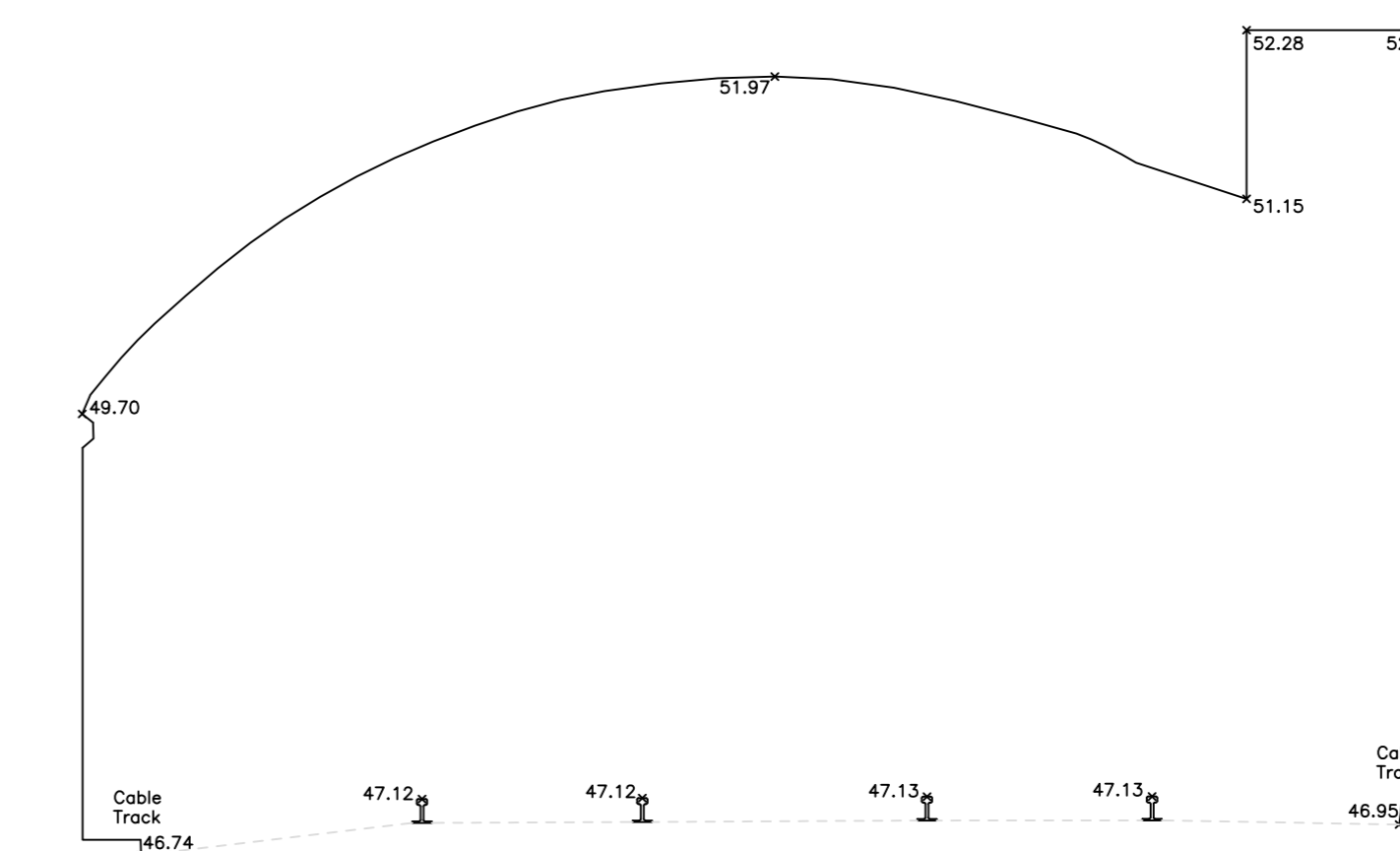
Shields Road Bridge Profile No. 5



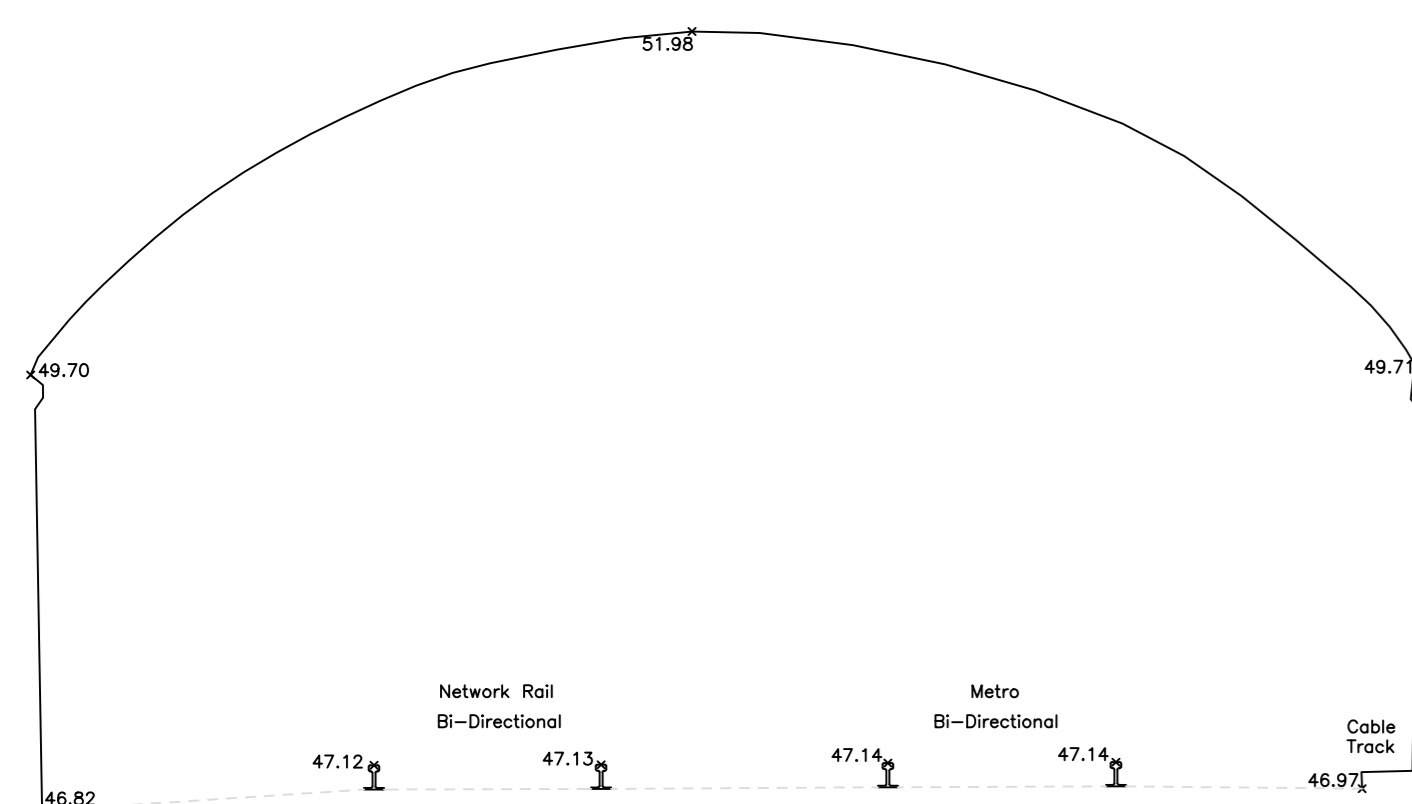
Shields Road Bridge Profile No. 6



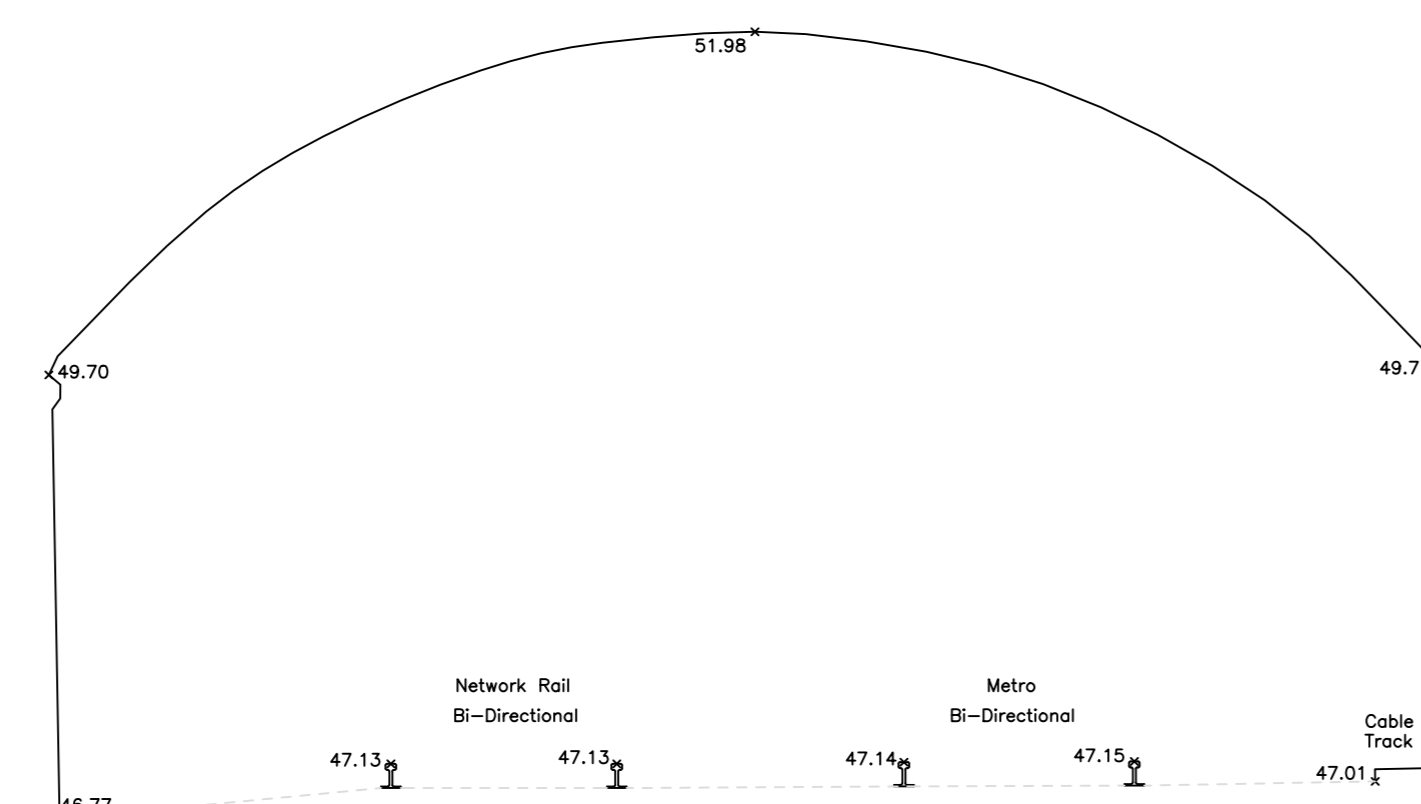
Shields Road Bridge Profile No. 7



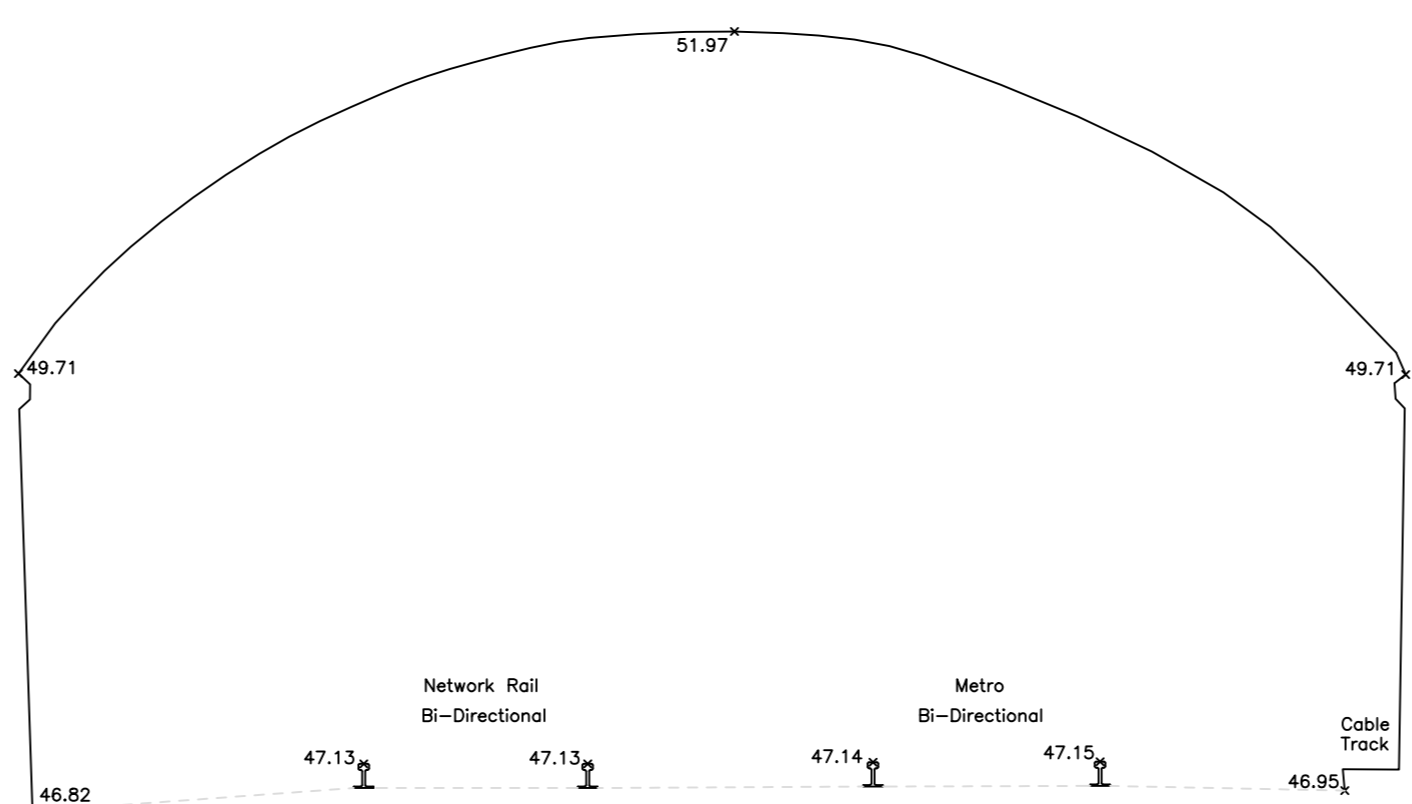
Shields Road Bridge Profile No. 8



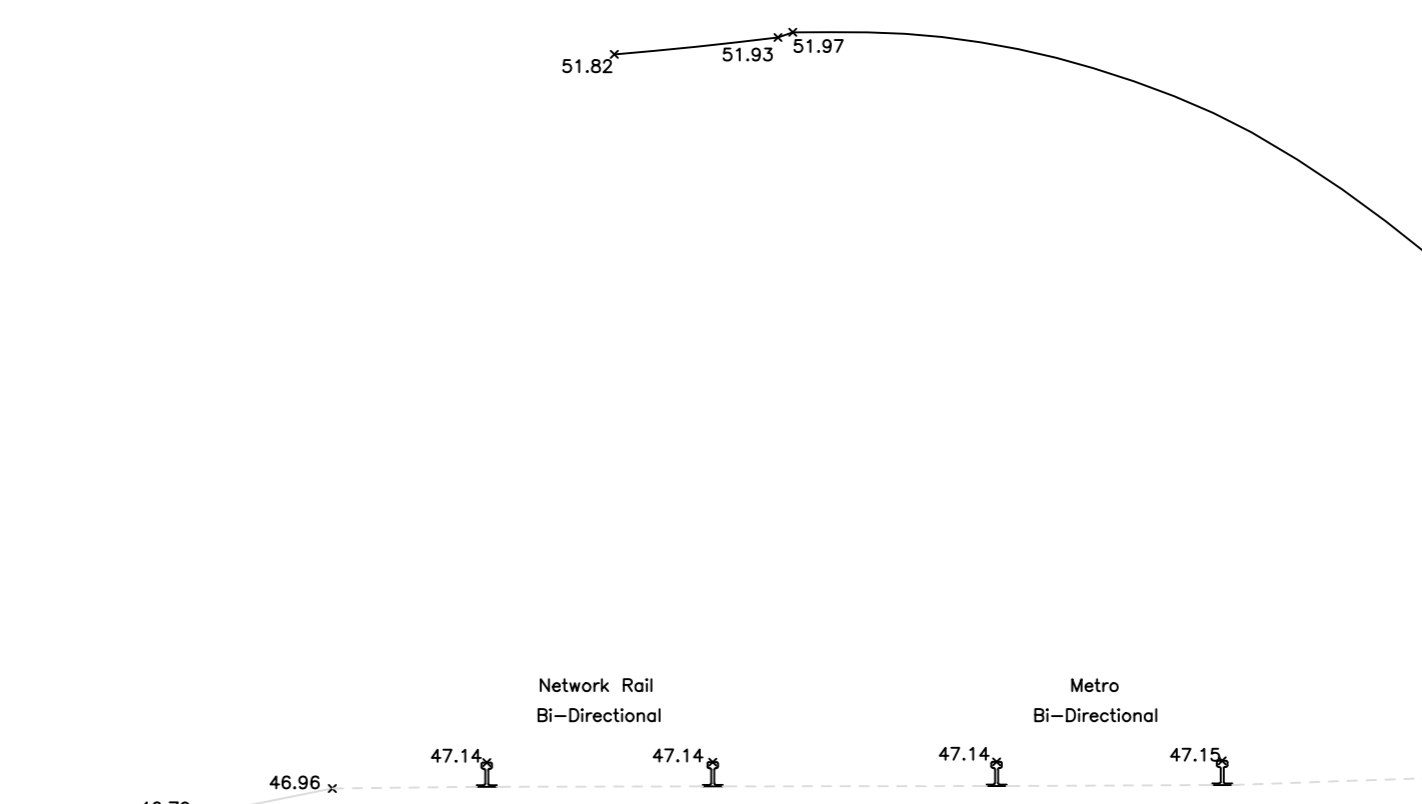
Shields Road Bridge Profile No. 9



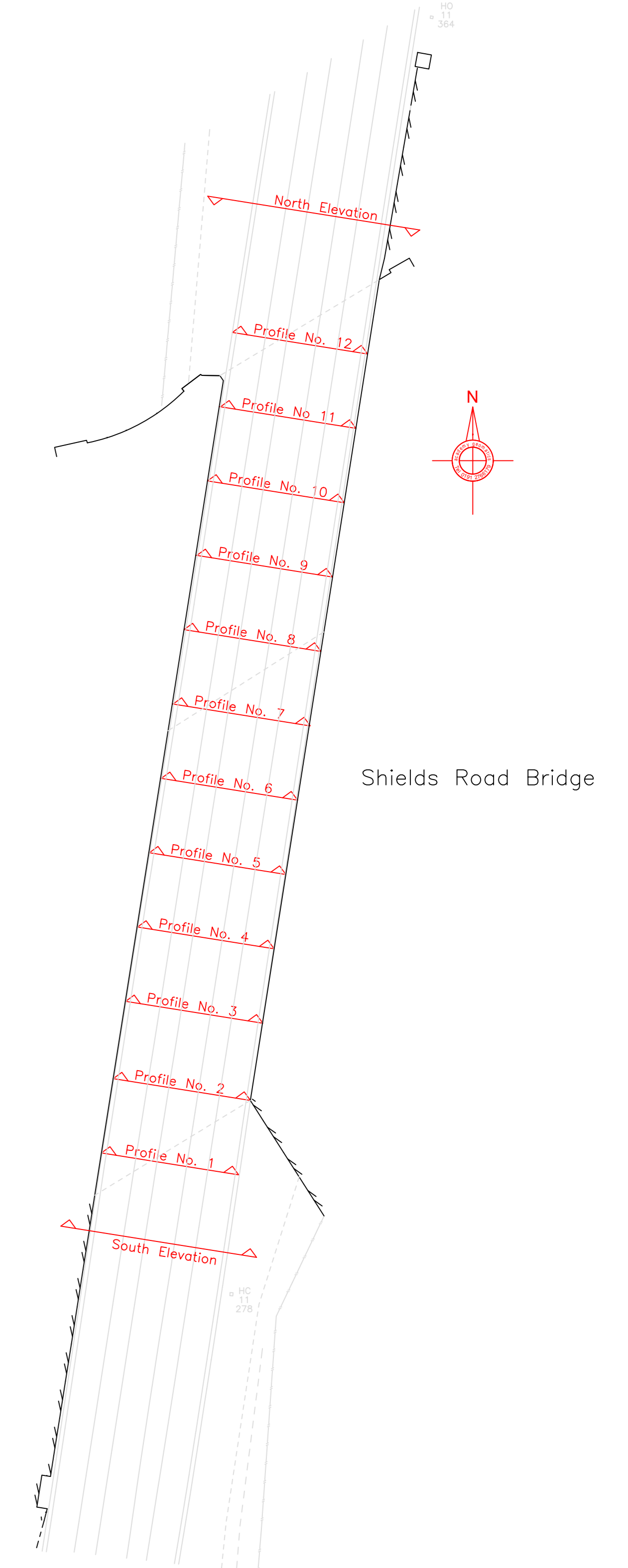
Shields Road Bridge Profile No. 10



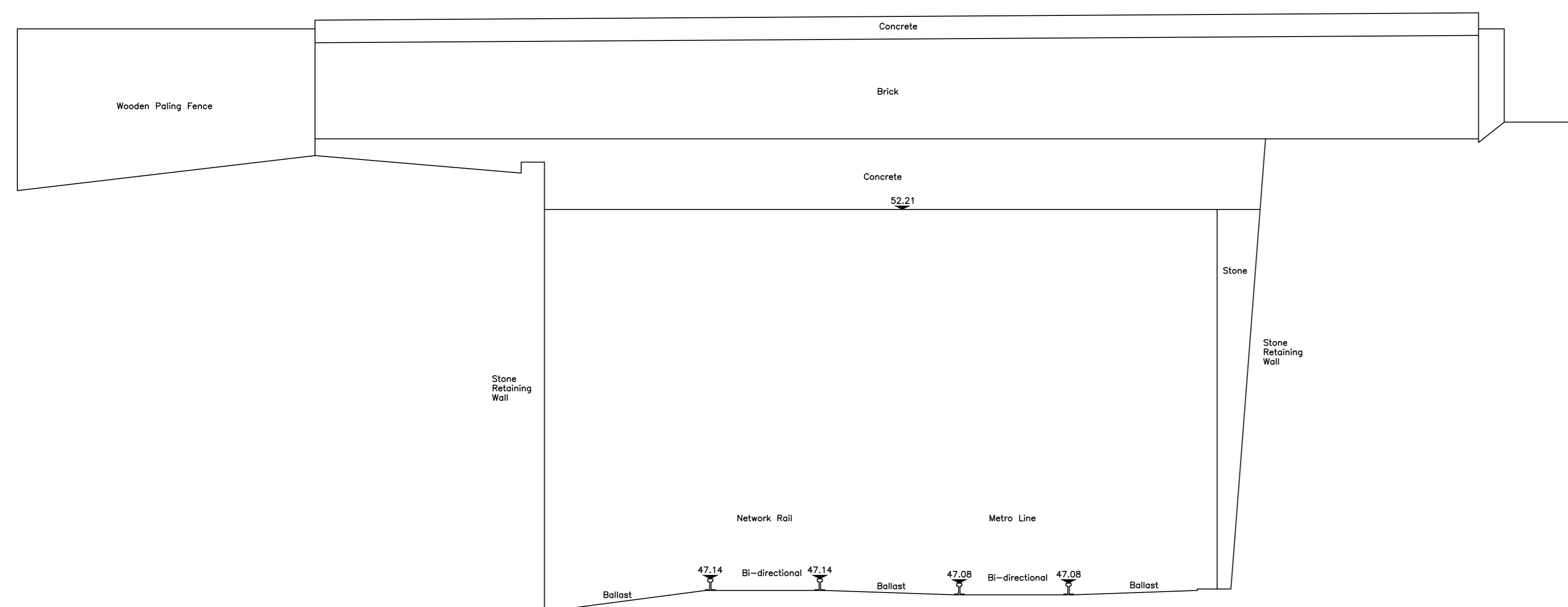
Shields Road Bridge Profile No. 11



Shields Road Bridge Profile No. 12

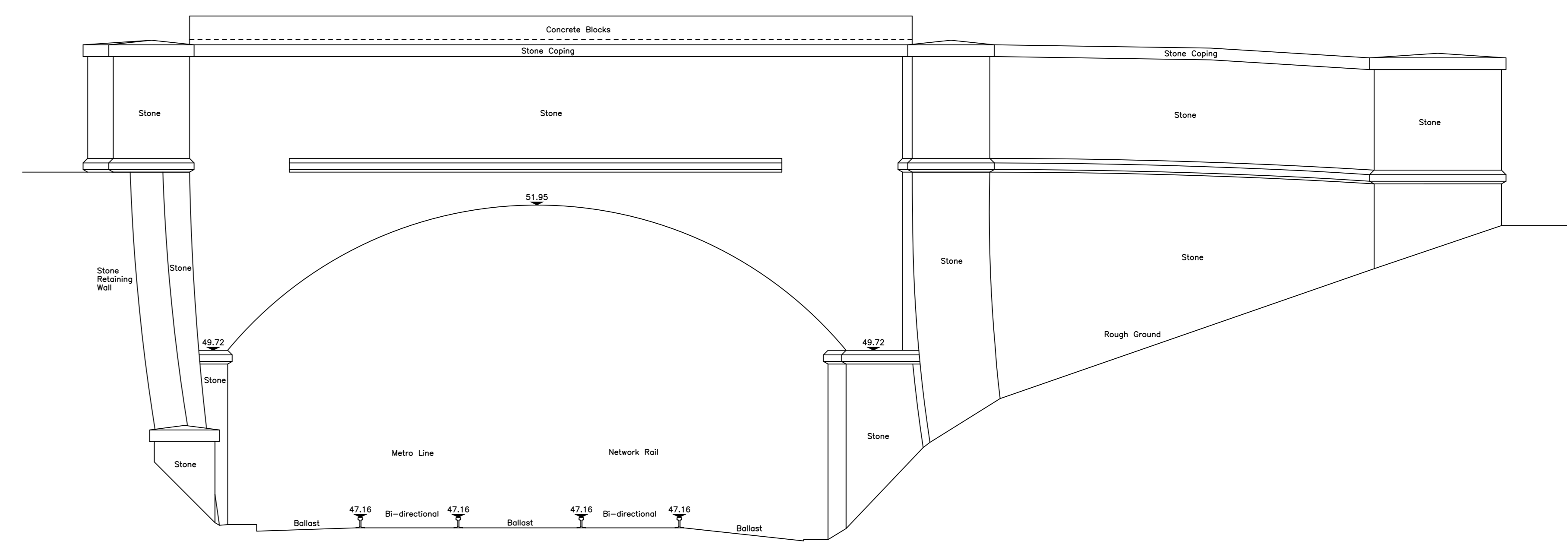


Shields Road Bridge



Shields Road - South Elevation

Datum 45.00m



Shields Road - North Elevation

Datum 45.00m

<p>CONTROL INFORMATION</p> <p>GRID National Grid</p> <p>DATUM OSDM02</p> <p>VALUE</p> <p>LOCATION</p>				<p>Job Title</p> <p>Sample</p> <p>North East England</p> <p>Scale 1:50 Date 01/01/20</p> <p>Survey AL/DV Issue AL/MJA/Deced</p> <p>Drawing Status</p> <p>ISSUE</p>				<p>Job Title</p> <p>Shields Road Bridge</p> <p>Elevations & Profiles</p> <p>Scale 1:50 Date 01/01/20</p> <p>Survey AL/DV Issue AL/MJA/Deced</p> <p>Drawing No. 1390</p> <p>Rev. 01</p>			
Rev	Date	By	Notes	© ACADEMY GEOMATICS LTD.				<p>academy geomatics</p> <p>CHARTERED LAND SURVEYORS</p> <p>Unit 24 Quarry Level, St Peters Vile</p> <p>Newcastle upon Tyne NE5 1TZ</p> <p>Tel: (0191) 2766179 Fax: (0191) 2766169</p>			